ULASAN

Pada tahun 2024, seluruh desa di Kecamatan Kubu telah memiliki fasilitas pendidikan dasar. Sebanyak 9 desa memiliki SD, 7 desa memiliki SMP, dan 1 desa memiliki SMA. Jumlah sekolah didominasi jenjang dasar dengan 9 SD dan 7 SMP, sedangkan jumlah guru terbanyak juga di tingkat SD (441 orang). Jumlah murid paling besar juga di jenjang SD, yakni sekitar 7.196 murid pada tahun ajaran 2024/2025.

Dari sisi layanan kesehatan, 1 desa memiliki rumah sakit, 1 desa memiliki puskesmas dengan rawat inap, 1 desa memilik puskesmas tanpa rawat inap, dan 4 desa memiliki apotek.

Dari aspek perumahan dan lingkungan, seluruh desa di Kecamatan Kubu menggunakan listrik pemerintah untuk penerangan jalan utama. Hampir keseluruhan keluarga menggunakan LPG 3 kg sebagai bahan bakar utama untuk memasak (9 desa).

Dari sisi mitigasi kebencanaan, semua desa memiliki sistem peringatan dini bencana, 7 memiliki perlengkapan

DESCRIPTION

In 2024, all villages in Kubu District were already equipped with basic education facilities. A total of 9 villages had elementary schools, 7 had junior high schools, and 1 had a senior high school. The number of schools was dominated by the elementary level, with 9 elementary schools and 7 junior high schools, while the largest number of teachers was also found at the elementary level (441 teachers). The highest number of students was recorded at the elementary level, with around 7,196 students in the 2024/2025 academic year.

In terms of health services, 1 village had a hospital, 1 had a health center with inpatient services, 1 had a health center without inpatient services, and 4 had pharmacies.

Regarding housing and environment, all villages in Kubu District used government-supplied electricity for main street lighting. Almost all households used 3-kg LPG cylinders as their primary cooking fuel (9 villages).

For disaster mitigation, all villages had early warning systems, 7 villages were equipped with safety equipment,

https://karangasemkab.bps.go.id

keselamatan, dan 9 telah dilengkapi rambu serta jalur evakuasi.

and 9 villages had evacuation signs and routes.

https://karangasemkab.bps.go.id

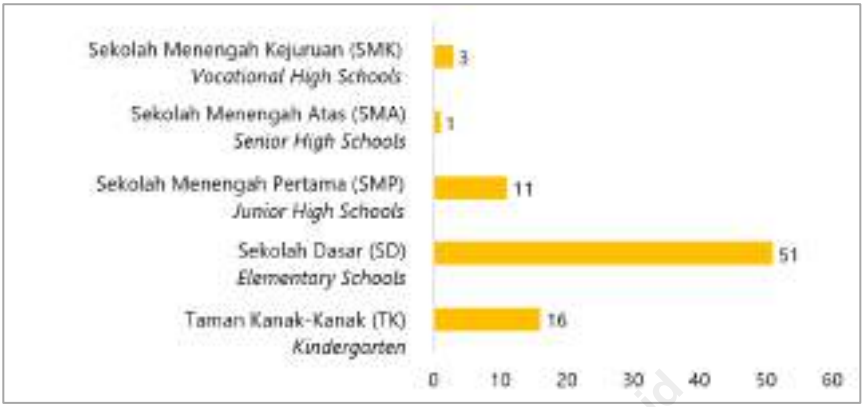

Sumber/*Source*: Kementerian Pendidikan Dasar dan Menengah, Data Semester Genap (https://dapo.kemdikbud.go.id)/ *Ministry of Primary and Secondary Education, Even Semester Data (https://dapo.kemdikbud.go.id)*

Gambar 7 **Jumlah Sekolah Menurut Tingkat Pendidikan di Kecamatan Kubu, 2024/2025**
Figure ***Number of Schools by Educational Level in Kubu District, 2024/2025***

https://karangasem.bps.go.id

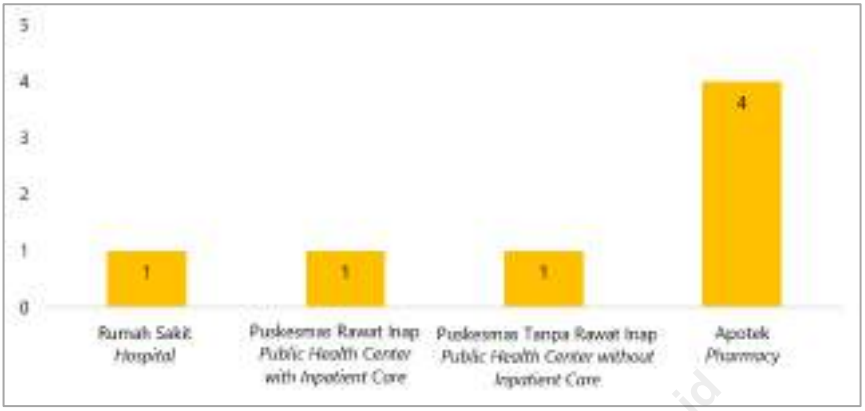

Sumber/*Source*: Badan Pusat Statistik, Pendataan Potensi Desa (Podes) 2024/*BPS-Statistics Indonesia, Village Potential Data Collecting 2024*

Gambar 8 **Banyaknya Desa/Kelurahan yang Memiliki Sarana Kesehatan Menurut Jenis Sarana Kesehatan di Kecamatan Kubu, 2024**
Figure ***Number of Villages/Subdistricts Health Facilities by Type of Health Facilities in Kubu District, 2024***

https://kabupaten.bps.go.id

4.1 PENDIDIKAN/*EDUCATION*

Tabel 4.1.1 Banyaknya Desa/Kelurahan yang Memiliki Fasilitas Sekolah Menurut Tingkat Pendidikan di Kecamatan Kubu, 2024
Table Number of Villages/Subdistricts Having Educational Facilities by Educational Level in Kubu District, 2024

Tingkat Pendidikan *Educational Level*	2024
(1)	(2)
Taman Kanak-Kanak (TK) *Kindergarten*	9
Raudatul Athfal (RA) *Raudatul Athfal (RA)*	–
Sekolah Dasar (SD) *Primary School*	9
Madrasah Ibtidaiyah (MI) *Madrasah Ibtidaiyah (MI)*	–
Sekolah Menengah Pertama (SMP) *Junior High School*	7
Madrasah Tsanawiyah (MTs) *Madrasah Tsanawiyah (MTs)*	–
Sekolah Menengah Atas (SMA) *Senior High School*	1
Sekolah Menengah Kejuruan (SMK) *Vocational High School*	3
Madrasah Aliyah (MA) *Madrasah Aliyah (MA)*	–
Akademi/Perguruan Tinggi *Academy/University*	–

Catatan/*Note:*
Sumber/*Source*: Badan Pusat Statistik, Pendataan Potensi Desa (Podes)/*BPS-Statistics Indonesia, Village Potential Data Collecting*

https://tarangasemkab.bps.go.id

Tabel 4.1.2 Jumlah Sekolah Menurut Tingkat Pendidikan di Kecamatan Kubu, 2023/2024 dan 2024/2025
Table *Number of Schools by Educational Level in Kubu District, 2023/2024 and 2024/2025*

Tingkat Pendidikan *Educational Level*	Negeri/*Public*		Swasta/*Private*		Jumlah/*Total*	
	2023/2024	2024/2025	2023/2024	2024/2025	2023/2024	2024/2025
(1)	(2)	(3)	(4)	(5)	(6)	(7)
Taman Kanak-Kanak (TK)[1]/*Kindergarten*[1]	2	2	13	14	15	16
Raudatul Athfal (RA)[2] *Raudatul Athfal (RA)*[2]	–[3]	...	...	...	–	...
Sekolah Dasar (SD)[1] *Primary School*[1]	51	51	–	–	51	51
Madrasah Ibtidaiyah (MI)[2]/*Madrasah Ibtidaiyah (MI)*[2]	–	...	–	...	–	...
Sekolah Menengah Pertama (SMP)[1] *Junior High School*[1]	11	11	–	–	11	11
Madrasah Tsanawiyah (MTs)[2] *Madrasah Tsanawiyah (MTs)*[2]	–	...	–	...	–	...
Sekolah Menengah Atas (SMA)[1] *Senior High School*[1]	1	1	–	–	1	1
Sekolah Menengah Kejuruan (SMK)[1] *Vocational High School*[1]	2	2	1	1	3	3
Madrasah Aliyah (MA)[2] *Madrasah Aliyah (MA)*[2]	–	...	–	...	–	...

Catatan/*Note*: [3] Seluruh Raudatul Athfal (RA) berstatus swasta/*All Raudatul Athfal (RA) are private.*

Sumber/*Source*: [1] Kementerian Pendidikan Dasar dan Menengah, Data Semester Genap (https://dapo.kemdikbud.go.id)/*Ministry of Primary and Secondary Education, Even Semester Data (https://dapo.kemdikbud.go.id)*

[2] Kementerian Agama, Data Semester Genap (https://emis.kemenag.go.id/)/*Ministry of Religious Affairs, Even Semester Data (https://emis.kemenag.go.id/)*

https://karangasemkab.bps.go.id

Tabel 4.1.3 Jumlah Guru Menurut Tingkat Pendidikan di Kecamatan Kubu, 2023/2024 dan 2024/2025
Table *Number of Teachers by Educational Level in Kubu District, 2023/2024 and 2024/2025*

Tingkat Pendidikan *Educational Level*	Negeri/*Public*		Swasta/*Private*		Jumlah/*Total*	
	2023/2024	2024/2025	2023/2024	2024/2025	2023/2024	2024/2025
(1)	(2)	(3)	(4)	(5)	(6)	(7)
Taman Kanak-Kanak (TK)[1] /*Kindergarten*[1]	5	5	22	22	27	27
Raudatul Athfal (RA)[2] *Raudatul Athfal (RA)*[2]	–	…	–	…	–	…
Sekolah Dasar (SD)[1,3] *Primary School*[1,3]	441	441	–	–	441	441
Madrasah Ibtidaiyah (MI)[2] /*Madrasah Ibtidaiyah (MI)*[2]	–	…	…	–	–	…
Sekolah Menengah Pertama (SMP)[1,3] *Junior High School*[1,3]	163	163	–	–	163	163
Madrasah Tsanawiyah (MTs)[2] *Madrasah Tsanawiyah (MTs)*[2]	–	…	…	–	–	…
Sekolah Menengah Atas (SMA)[1,3] *Senior High School*[1,3]	44	44	–	–	44	44
Sekolah Menengah Kejuruan (SMK)[1,3] *Vocational High School*[1,3]	89	89	14	14	103	103
Madrasah Aliyah (MA)[2] *Madrasah Aliyah (MA)*[2]	–	…	…	–	–	…

Catatan/*Note*: [3] Jumlah guru termasuk kepala sekolah dan guru/*The total of teachers including headmaster and teacher.*

Sumber/*Source*: [1] Kementerian Pendidikan Dasar dan Menengah, Data Semester Genap (https://dapo.kemdikbud.go.id)/*Ministry of Primary and Secondary Education, Even Semester Data (https://dapo.kemdikbud.go.id)*

[2] Kementerian Agama, Data Semester Genap (https://emis.kemenag.go.id/)/*Ministry of Religious Affairs, Even Semester Data (https://emis.kemenag.go.id/)*

https://karangasemkab.bps.go.id

Tabel 4.1.4 Jumlah Murid Menurut Tingkat Pendidikan di Kecamatan Kubu, 2023/2024 dan 2024/2025
Table *Number of Pupils by Educational Level in Kubu District, 2023/2024 and 2024/2025*

Tingkat Pendidikan *Educational Level*	Negeri/*Public*		Swasta/*Private*		Jumlah/*Total*	
	2023/2024	2024/2025	2023/2024	2024/2025	2023/2024	2024/2025
(1)	(2)	(3)	(4)	(5)	(6)	(7)
Taman Kanak-Kanak (TK)[1]/*Kindergarten*[1]	114	114	454	454	568	568
Raudatul Athfal (RA)[2] *Raudatul Athfal (RA)*[2]	–	...	–	...	–	...
Sekolah Dasar (SD)[1] *Primary School*[1]	7.196	7.196	–	–	7.196	7.196
Madrasah Ibtidaiyah (MI)[2]/*Madrasah Ibtidaiyah (MI)*[2]	–	...	–	...	–	...
Sekolah Menengah Pertama (SMP)[1] *Junior High School*[1]	3.500	3.500	–	–	3.500	3.500
Madrasah Tsanawiyah (MTs)[2] *Madrasah Tsanawiyah (MTs)*[2]	–	...	–	...	–	...
Sekolah Menengah Atas (SMA)[1] *Senior High School*[1]	761	761	–	–	761	761
Sekolah Menengah Kejuruan (SMK)[1] *Vocational High School*[1]	1.439	1.439	691	691	2.130	2.130
Madrasah Aliyah (MA)[2] *Madrasah Aliyah (MA)*[2]	–	...	–	...	–	...

Sumber/*Source*: [1]Kementerian Pendidikan Dasar dan Menengah, Data Semester Genap (https://dapo.kemdikbud.go.id)/*Ministry of Primary and Secondary Education, Even Semester Data (https://dapo.kemdikbud.go.id)*
[2]Kementerian Agama, Data Semester Genap (https://emis.kemenag.go.id/)/*Ministry of Religious Affairs, Even Semester Data (https://emis.kemenag.go.id/)*

https://karangasemkab.bps.go.id

4.2 KESEHATAN/*HEALTH*

Tabel 4.2.1 **Banyaknya Desa/Kelurahan yang Memiliki Sarana Kesehatan Menurut Jenis Sarana Kesehatan di Kecamatan Kubu, 2024**
Table ***Number of Villages/Subdistricts Health Facilities by Type of Health Facilities in Kubu District, 2024***

Jenis Sarana Kesehatan *Type of Health Facilities*	2024[2]
(1)	(2)
Rumah Sakit *Hospital*	1
Puskesmas Rawat Inap *Public Health Center with Inpatient Care*	1
Puskesmas Tanpa Rawat Inap *Public Health Center without Inpatient Care*	1
Apotek *Pharmacy*	4

Catatan/*Note:*
Sumber/*Source*: [2]Badan Pusat Statistik, Pendataan Potensi Desa (Podes)/*BPS-Statistics Indonesia, Village Potential Data Collecting*

https://karangasemkab.bps.go.id

4.3 PERUMAHAN DAN LINGKUNGAN/*HOUSING AND ENVIRONMENT*

Tabel 4.3.1 **Banyaknya Desa/Kelurahan Menurut Sumber Penerangan Jalan Utama Desa/Kelurahan di Kecamatan Kubu, 2024**
Table ***Number of Villages/Subdistricts by Source of Villages/Subdistricts's Main Street Illumination in Kubu District, 2024***

Sumber Penerangan Jalan Utama *Source of Main Street Illumination*	2024
(1)	(2)
Listrik Pemerintah/*State Electricity*	9
Listrik Non-Pemerintah/*Non-State Electricity*	–
Non Listrik/*Non-Electric*	–

Catatan/*Note:*
Sumber/*Source*: Badan Pusat Statistik, Pendataan Potensi Desa (Podes)/*BPS-Statistics Indonesia, Village Potential Data Collecting*

https://kabkubugasemkab.bps.go.id

Tabel 4.3.2 Banyaknya Desa/Kelurahan Menurut Jenis Bahan Bakar untuk Memasak yang Digunakan Sebagian Besar Keluarga di Kecamatan Kubu, 2024
Table *Number of Villages/Subdistricts by Type of Cooking Fuel Used by Majority Family in Kubu District, 2024*

Jenis Bahan Bakar untuk Memasak *Type of Cooking Fuel*	2024
(1)	(2)
Listrik/*Electric*	–
Elpiji 5,5 kg/*5.5 kg-LPG*	–
Elpiji 12 kg/*12 kg-LPG*	–
Elpiji 3 kg/*3 kg-LPG*	9
Gas Kota/*City Gas*	–
Biogas/*Biogas*	–
Minyak Tanah/*Kerosene*	–
Briket/*Briquettes*	–
Arang/*Charcoal*	–
Kayu Bakar/*Firewood*	–
Lainnya/*Others*	–
Jumlah/*Total*	**9**

Catatan/*Note:*
Sumber/Source: Badan Pusat Statistik, Pendataan Potensi Desa (Podes)/*BPS-Statistics Indonesia, Village Potential Data Collecting*

https://karangasemkab.bps.go.id

4.4 SOSIAL LAINNYA/*RELIGION AND OTHER SOCIAL AFFAIRS*

Tabel 4.4.1 Banyaknya Desa/Kelurahan yang Mengalami Kejadian Bencana Alam Menurut Jenis Bencana Alam di Kecamatan Kubu, 2024
Table Number of Villages/Subdistricts with Natural Disaster Events by Type of Natural Disaster in Kubu District, 2024

Jenis Bencana Alam *Type of Natural Disaster*	2024[1]
(1)	(2)
Gempa Bumi/*Earthquake*	2
Tsunami	–
Gunung Meletus/*Volcanic Eruption*	–
Tanah Longsor/*Landslide*	–
Banjir/*Floods*	–
Banjir Bandang/*Flash Floods*	–
Kekeringan/*Drought*	1
Kebakaran Hutan dan Lahan/*Forest and Land Fires*	–
Angin Puyuh/Puting Beliung/ Topan/*Tornado/Typhoon*	1
Gelombang Pasang/*Tidal Wave*	–
Abrasi/*Abrasion*	–
Tidak Ada Bencana Alam/*No Natural Disaster*	7

https://karangasemkab.bps.go.id

Catatan/*Note:* [1]Periode Januari–April 2024/*During January–April 2024.*

Sumber/Source: Badan Pusat Statistik, Pendataan Potensi Desa (Podes)/*BPS-Statistics Indonesia, Village Potential Data Collecting*

Tabel 4.4.2 **Banyaknya Desa/Kelurahan yang Terdapat Korban Jiwa Akibat Bencana Alam Menurut Jenis Bencana Alam di Kecamatan Kubu, 2024**
Table ***Number of Villages/Subdistricts with Fatalities Due to Natural Disasters by Type of Natural Disaster in Kubu District, 2024***

Jenis Bencana Alam *Type of Natural Disaster*	2024[1]
(1)	(2)
Gempa Bumi/*Earthquake*	–
Tsunami	–
Gunung Meletus/*Volcanic Eruption*	–
Tanah Longsor/*Landslide*	–
Banjir/*Floods*	–
Banjir Bandang/*Flash Floods*	–
Kekeringan/*Drought*	–
Kebakaran Hutan dan Lahan/*Forest and Land Fires*	–
Angin Puyuh/Puting Beliung/ Topan/*Tornado/Typhoon*	–
Gelombang Pasang/*Tidal Wave*	–
Abrasi/*Abrasion*	–

https://karangasemkab.bps.go.id

Catatan/*Note:* [1]Periode Januari–April 2024/*During January–April 2024.*

Sumber/Source: Badan Pusat Statistik, Pendataan Potensi Desa (Podes)/*BPS-Statistics Indonesia, Village Potential Data Collecting*

Tabel 4.4.3 Banyaknya Desa/Kelurahan dengan Keberadaan Fasilitas/Upaya Antisipasi/Mitigasi Bencana Alam Menurut Jenis Fasilitas/Upaya Antisipasi/Mitigasi di Kecamatan Kubu, 2024
Table Number of Villages/Subdistricts with Availability of Facilities/Efforts for Anticipation/Mitigation of Natural Disasters by Type of Facilities/Efforts for Anticipation/Mitigation in Kubu District, 2024

Jenis Fasilitas/Upaya Antisipasi/Mitigasi *Type of Facilities/Efforts for Anticipation/Mitigation*	2024
(1)	(2)
Sistem peringatan dini bencana alam *Natural disaster early warning system*	9
Sistem peringatan dini khusus tsunami *Tsunami early warning system*	1
Perlengkapan keselamatan *Safety equipment*	7
Rambu-Rambu dan jalur evakuasi bencana *Sign and evacuation route*	9
Pembuatan, perawatan, atau normalisasi: sungai, kanal, tanggul, parit, drainase, waduk, pantai, dll *Manufacture, maintenance, or normalization: rivers, canals, embankment, etc*	2

Catatan/*Note:*
Sumber/Source: Badan Pusat Statistik, Pendataan Potensi Desa (Podes)/*BPS-Statistics Indonesia, Village Potential Data Collecting*

https://kubu.bengasemkab.bps.go.id

BAB
Chapter
05

PERTANIAN
AGRICULTURE

Jumlah Produksi Mangga
Total Production of Mango

90.760,68 Kuintal
Quintal

Mangga merupakan komoditas buah-buahan dengan produksi tertinggi di Kecamatan Kubu pada tahun 2024

Mango is the commodity fruit with the highest production in Kubu District in 2024





Jumlah Produksi Bawang Merah
Total Production of Shallots

11.166 Kuintal
Quintal

Bawang merah merupakan komoditas sayuran semusim dengan produksi tertinggi di Kecamatan Kubu pada tahun 2024

Shallots are a seasonal vegetable commodity with the highest production in Kubu District in 2024.

Sumber/Source:
Badan Pusat Statistik, Statistik Pertanian Hortikultura/
BPS-Statistics Indonesia, Agricultural Statistic for Horticulture

https://karangasemkab.bps.go.id

PENJELASAN TEKNIS

1. **Tanaman sayuran dan buah-buahan semusim** adalah tanaman sumber vitamin, garam mineral dan lain-lain yang dikonsumsi dari bagian tanaman yang berupa daun, bunga, buah, dan umbinya, yang berumur kurang dari satu tahun. Tanaman buah-buahan semusim adalah tanaman sumber vitamin, garam mineral, dan lain-lain yang dikonsumsi dari bagian tanaman yang berupa buah, berumur kurang dari satu tahun, tidak berbentuk pohon/rumpun tetapi menjalar dan berbatang lunak.

2. **Tanaman buah-buahan dan sayuran tahunan** adalah tanaman sumber vitamin, garam mineral, dan lain-lain yang dikonsumsi dari bagian tanaman yang berupa buah dan merupakan tanaman tahunan. Tanaman sayuran ta- hunan adalah tanaman sumber vitamin, garam mineral, dan lain-lain yang dikonsumsi dari bagian tanaman yang berupa daun dan atau buah yang berumur lebih dari satu tahun.

TECHNICAL NOTES

1. ***Seasonal vegetable and fruit plants*** *are plants which are the sources of vitamin, mineral salt, etc, consumed from the part of the plant in the form of leaf, flower, fruit, and root with the age of less than one year. Seasonal fruit plants are plants which are the sources of vitamin, mineral salt, etc, consumed from the part of the plant in the form of fruits. These plants are creeps with the age of less than one year.*

2. ***Annual fruit and vegetable plants*** *are plants which are the sources of vitamin, contained mineral salt, etc, consumed from the part of plant in the form of fruit and more than one year of age. Annual vegetable plants are plants which are the sources of vitamin, contained mineral salt, etc, consumed from the part of the plant in the form of vegetable and more than one year of age.*

https://kintamanigasemkab.bps.go.id

3. **Tanaman biofarmaka** adalah tanaman yang bermanfaat untuk obat-obatan, kosmetik, dan kesehatan yang dikonsumsi atau digunakan dari bagian-bagian tanaman seperti daun, batang, buah, umbi (rimpang) ataupun akar.

3. ***Medicinal plants*** *are plants which are useful for medicine. It is consumed from part of the plant such as leaf, flower, fruit, tubber, and root.*

4. **Tanaman hias** adalah tanaman yang mempunyai nilai keindahan baik bentuk, warna daun, tajuk maupun bunganya, sering digunakan untuk penghias pe- karangan dan lain sebagainya.

4. ***Ornamental plants*** *are plants which have a beauty value, either in shape, colour of leaf or crown of flower, and they are often used as a yard decorator.*

5. **Luas panen tanaman hortikultura** adalah luas tanaman sayuran, buah-buahan, biofarmaka, dan tanaman hias yang diambil hasilnya/ dipanen pada periode pelaporan.

5. ***Harvested area of horticulture*** *is area which vegetable, fruit, medicinal and ornamental plant of crops harvested during the period of report.*

6. **Luas panen untuk tanaman sayuran** adalah luas tanaman yang dipanen sekaligus/habis/ dibongkar dan luas tanaman yang dipanen berkali-kali (lebih dari satu kali)/belum habis. Tanaman yang dipanen sekaligus/ habis/ dibongkar adalah tanaman yang sehabis panen langsung dibongkar/

6. ***Harvested areas of vegetables*** *is area of entirely plant harvested/ demolished, and plant harvested several times/ undemolished. Entirely plants harvested/ demolished are plants usually harvested once and demolished to be substituted by other plants, consisting of shallots, garlic, leeks, potato, cabbage, cauli flower,*

https://kubudalamsemkab.bps.go.id

dicabut, terdiri dari bawang merah, bawang putih, bawang daun, kentang, kol/ kubis, kembang kol, petsai/ sawi, wortel, lobak, dan kacang merah. Tanaman yang dipanen berkali-kali (lebih dari satu kali)/ belum habis adalah tanaman yang pemanenannya lebih dari satu kali dan biasanya dibongkar apabila panenan terakhir sudah tidak memadai lagi, terdiri dari: kacang panjang, cabe besar, cabe rawit, jamur, tomat, terung, buncis, ketimun, labu siam, kangkung, bayam, melon, semangka, dan blewah.

mustard green, carrots, chinese radish, and red kidney beans. Plants harvested several times/ undemolished are usually harvested more than once and demolished in the case that the last harvest was economically not profitable. They consist of yard long beans, chili, small chili, mushroom, tomatoes, eggplant, frech beans, cucumber, pumpkin/ chajota, swamp cabbage, spinach, melon, watermelon, and blewah.

7. **Produksi hortikultura** adalah hasil menurut bentuk produk dari setiap tanaman sayuran, buah- buahan, biofarmaka dan tanaman hias yang diambil berdasarkan luas yang dipanen/ tanaman yang menghasilkan pada bulan/ triwulan laporan.

7. ***Horticulture production*** *is the standard production quantity form of vegetable, fruit, medicinal and ornamental plant based on harvested area/the number of production plants reported monthly/ quarterly.*

https://banjarnegarasemkab.bps.go.id

ULASAN

Pada tahun 2024, komoditas tanaman sayuran dan buah-buahan semusim di Kecamatan Kubu masih didominasi oleh bawang merah dan cabai rawit. Kedua tanaman ini mencatatkan luas panen serta produksi tertinggi dibandingkan jenis sayuran dan buah semusim lainnya, sehingga menjadi komoditas utama yang menopang hasil produksi kelompok ini. Berbeda dengan beberapa komoditas pertanian lainnya, tanaman dari kelompok biofarmaka tidak ditemukan di Kecamatan Kubu pada tahun 2024.

Pada kelompok buah-buahan dan sayuran tahunan, mangga mendominasi produksi di tahun 2024. Hasil panen mangga merupakan yang paling besar dibandingkan buah tahunan lain, sehingga mengukuhkan posisinya sebagai komoditas unggulan di Kecamatan Kubu.

DESCRIPTION

In 2024, the commodities of seasonal vegetables and fruits in Kubu District were still dominated by shallots and chili. These two crops recorded the largest harvested area and production compared to other types of seasonal vegetables and fruits, making them the main commodities supporting this group's production. In the bio-pharmaceutical group, no crops were cultivated in Kubu District in 2024.

In the group of perennial fruits and vegetables, mango dominated production in 2024. Mango harvests were the largest compared to other perennial fruits, confirming its position as a leading commodity in Kubu District.

https://kubukabsemkab.bps.go.id

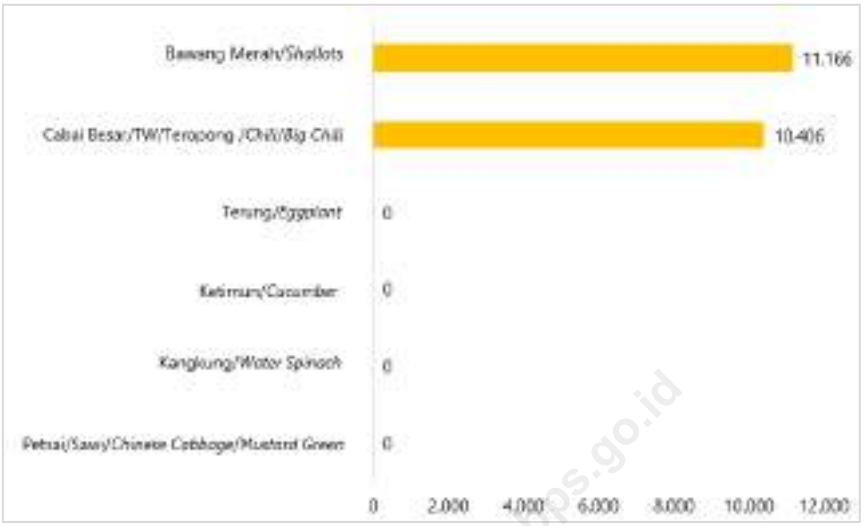

Sumber/*Source*: Badan Pusat Statistik, Statistik Pertanian Hortikultura (SPH-SBS)/*BPS-Statistics Indonesia, Agricultural Statistic for Horticulture (SPH-SBS)*

Gambar 9 **Produksi Tanaman Sayuran dan Buah-buahan Semusim Menurut Jenis Tanaman di Kecamatan Kubu (kuintal), 2024**
Figure ***Production of Seasonal Vegetables and Fruits by Kind of Plant in Kubu District (quintal),2024***

https://kubukab.bps.go.id

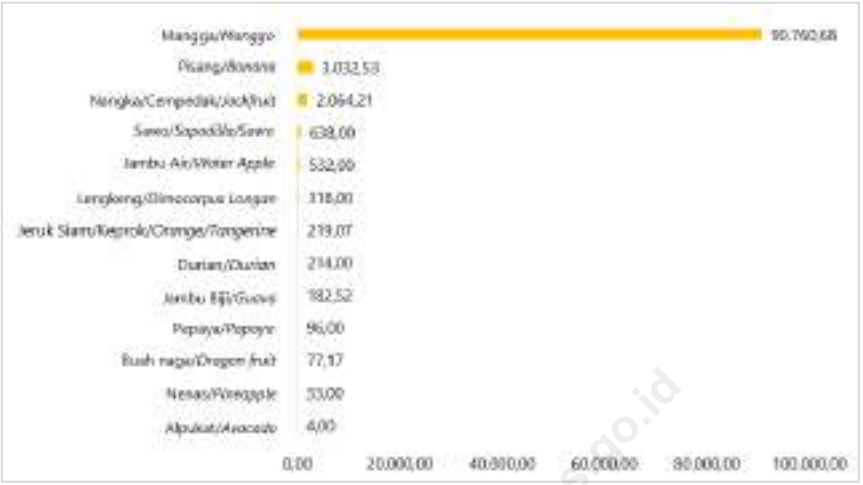

Sumber/*Source*: Badan Pusat Statistik, Statistik Pertanian Hortikultura (SPH-BST)/*BPS-Statistics Indonesia, Agricultural Statistic for Horticulture (SPH-BST)*

Gambar 10 **Produksi Buah-Buahan dan Sayuran Tahunan Menurut Jenis Tanaman di Kecamatan Kubu (kuintal), 2024**

Figure ***Production of Annual Fruits and Vegetables by Kind of Plant in Kubu District (quintal), 2024***

https://kampusanakab.bps.go.id

Tabel 5.1 **Luas Panen Tanaman Sayuran dan Buah-buahan Semusim Menurut Jenis Tanaman di Kecamatan Kubu (ha), 2021–2024**
Table ***Harvested Area of Seasonal Vegetables and Fruits by Kind of Plant in Kubu District (ha), 2021–2024***

Jenis Tanaman *Kind of Plants*	2021	2022	2023	2024
(1)	(2)	(3)	(4)	(5)
Sayuran/Vegetables:				
Bawang Daun/*Scallion*	–	–	–	–
Bawang Merah/*Shallots*	11	28	14	76,15
Bawang Putih/*Garlic*	–	–	10	–
Bayam/*Spinach*	–	–	–	–
Buncis/*String bean*	–	–	–	–
Cabai Besar/TW/Teropong /*Chili/Big chili*	35	1	20	–
Cabai Keriting /*Chili/Curly chili*	–	–	–	–
Cabai Rawit/*Chili/Cayenne Pepper*	–	97	41	89
Jamur Lainnya (m2/m2)	–	–	–	–
Jamur Merang / *Straw Mushrooms* (m2/m2)	–	–	–	–
Jamur Tiram / *King Oyster Mushrooms* (m2/m2)	–	–	–	–
Kacang Panjang/*Long Beans*	–	–	–	–
Kangkung/*Water Spinach*	–	–	–	–
Kembang Kol/*Cauliflower*	–	–	–	–
Kentang/*Potato*	–	–	–	–
Kubis/*Cabbage*	–	–	–	–
Labu Siam/*Chayote*	–	–	–	–
Ketimun/*Cucumber*	–	–	–	–
Paprika/*Bell Pepper*	–	–	–	–

https://karangasemkab.bps.go.id

Jenis Tanaman *Kind of Plants*	2021	2022	2023	2024
(1)	(2)	(3)	(4)	(5)
Petsai/Sawi/*Chinese Cabbage/Mustard green*	–	–	–	–
Terung/*Eggplant*	–	–	–	–
Tomat/*Tomato*	–	–	–	–
Wortel/*Carrot*	–	–	–	–
Buah-buahan/Fruits:	–	–	–	–
Melon/*Melon*	–	–	–	–
Semangka/*Water Melon*	–	–	–	–
Stroberi/*Strawberry*	–	–	–	–

Catatan/*Note:*

Sumber/*Source*: Badan Pusat Statistik, Statistik Pertanian Hortikultura SPH-SBS/*BPS-Statistics Indonesia, Agricultural Statistic for Horticulture SPH-SBS*

https://karangasemkab.bps.go.id

Tabel 5.2 **Produksi Tanaman Sayuran dan Buah-buahan Semusim Menurut Jenis Tanaman di Kecamatan Kubu (kuintal), 2021–2024**
Table ***Production of Seasonal Vegetables and Fruits by Kind of Plant in Kubu District (quintal), 2021–2024***

Jenis Tanaman *Kind of Plants*	2021	2022	2023	2024
(1)	(2)	(3)	(4)	(5)
Sayuran/Vegetables:				
Bawang Daun/*Scallion*	–	–	–	–
Bawang Merah/*Shallots*	1.630	4.164	3.405	11.166
Bawang Putih/Garlic	–	–	690	–
Bayam/*Spinach*	–	–	–	–
Buncis/*String bean*	–	–	–	–
Cabai Besar/TW/Teropong /*Chili/Big chili*	14.950	110	7.570	–
Cabai Keriting/*Chili/Curly chili*	–	–	–	–
Cabai Rawit/*Chili/Cayenne Pepper*	5.466	4.270	2.170	10.406
Jamur Lainnya	–	–	–	–
Jamur Merang/*Straw Mushrooms*	–	–	–	–
Jamur Tiram/*King Oyster Mushrooms*	–	–	–	–
Kacang Panjang/*Long Beans*	–	–	–	–
Kangkung/*Water Spinach*	–	–	–	–
Kembang Kol/*Cauliflower*	–	–	–	–
Kentang/*Potato*	–	–	–	–
Kubis/*Cabbage*	–	–	–	–
Labu Siam/*Chayote*	–	–	–	–
Ketimun/*Cucumber*	–	–	–	–
Paprika/*Bell Pepper*	–	–	–	–

https://karangasemkab.bps.go.id

Jenis Tanaman *Kind of Plants*	2021	2022	2023	2024
(1)	(2)	(3)	(4)	(5)
Petsai/Sawi/*Chinese Cabbage/Mustard green*	–	–	–	–
Terung/*Eggplant*	–	–	–	–
Tomat/*Tomato*	–	–	–	–
Wortel/*Carrot*	–	–	–	–
Buah-buahan/Fruits:	–	–	–	–
Melon/*Melon*	–	–	–	–
Semangka/*Water Melon*	–	–	–	–
Stroberi/*Strawberry*	–	–	–	–

Catatan/*Note:*

Sumber/*Source*: Badan Pusat Statistik, Statistik Pertanian Hortikultura SPH-SBS/*BPS-Statistics Indonesia, Agricultural Statistic for Horticulture SPH-SBS*

https://karangasemkab.bps.go.id

Tabel 5.3 **Luas Panen Tanaman Biofarmaka Menurut Jenis Tanaman di Kecamatan Kubu (m^2), 2021–2024**
Table ***Harvested Area of Medicinal Plants by Kind of Plant in Kubu District (m^2), 2021–2024***

Jenis Tanaman *Kind of Plants*	2021	2022	2023	2024
(1)	(2)	(3)	(4)	(5)
Jahe/*Ginger*	–	500	10.000	100.000
Kapulaga/*Java Cardamom*	–	–	–	–
Keji Beling/*Verbenaceae*	–	–	–	–
Kencur/*East Indian Galangal*	–	–	–	–
Kunyit/*Turmeric*	–	–	–	–
Laos/Lengkuas/*Galanga*	–	–	–	–
Lempuyang/*Zingiber Aromaticum*	–	–	–	–
Lidah Buaya/*Aloevera*	–	–	–	–
Mahkota Dewa/*Phaleria Macrocarpa* (pohon/*tree*)	–	–	–	–
Mengkudu/*Pace/Indian Mulberry* (pohon/*tree*)	–	–	–	–
Sambiloto/*King of Bitter*	–	–	–	–
Temuireng/*Black Turmeric*	–	–	–	–
Temukunci/*Chinese Keys*	–	–	–	–

https://karangasemkab.bps.go.id

Catatan/*Note:*

Sumber/*Source*: Badan Pusat Statistik, Statistik Pertanian Hortikultura SPH-TBF/*BPS-Statistics Indonesia, Agricultural Statistic for Horticulture SPH-TBF*

Tabel 5.4 **Produksi Tanaman Biofarmaka Menurut Jenis Tanaman di Kecamatan Kubu (kg), 2021–2024**
Table ***Production of Medicinal Plants by Kind of Plant in Kubu District (kg), 2021–2024***

Jenis Tanaman *Kind of Plants*	2021	2022	2023	2024
(1)	(2)	(3)	(4)	(5)
Jahe/*Ginger*	–	120	15.415	–
Kapulaga/*Java Cardamom*	–	–	–	–
Keji Beling/*Verbenaceae*	–	–	–	–
Kencur/*East Indian Galangal*	–	–	–	–
Kunyit/*Turmeric*	–	–	–	–
Laos/Lengkuas/*Galanga*	–	–	–	–
Lempuyang/*Zingiber Aromaticum*	–	–	–	–
Lidah Buaya/*Aloevera*	–	–	–	–
Mahkota Dewa/*Phaleria Macrocarpa* (pohon/*tree*)	–	–	–	–
Mengkudu/*Pace/Indian Mulberry* (pohon/*tree*)	–	–	–	–
Sambiloto/*King of Bitter*	–	–	–	–
Temuireng/*Black Turmeric*	–	–	–	–
Temukunci/*Chinese Keys*	–	–	–	–
Temulawak/*Java Turmeric*	–	–	–	–

Sumber/*Source*: Badan Pusat Statistik, Statistik Pertanian Hortikultura SPH-TBF/*BPS-Statistics Indonesia, Agricultural Statistic for Horticulture SPH-TBF*

https://karanggasemkab.bps.go.id

Tabel 5.5 **Luas Panen Tanaman Hias Menurut Jenis Tanaman di Kecamatan Kubu (m^2), 2021–2024**
Table ***Harvested Area of Ornamental Plants by Kind of Plant in Kubu District (m^2), 2021–2024***

Jenis Tanaman *Kind of Plants*	2021	2022	2023	2024
(1)	(2)	(3)	(4)	(5)
Kamboja Jepang/*Adenium*	–	–	–	–
Sri Rejeki/*Aglaonema*	–	–	–	–
Anggrek Potong/*Cut Orchid*	–	–	–	–
Anthurium Bunga/*Flamingo Lily Flower*	–	–	–	–
Anthurium Daun/*Anthurium*	–	–	–	–
Anyelir/*Carnation*	–	–	–	–
Keladi Hias/*Caladium*	–	–	–	–
Hanjuang/*Cordyline*	–	–	–	–
Balanceng/*Dieffenbacia*	–	–	–	–
Dracaena/*Dracaena*	–	–	–	–
Euphorbia/*Euphorbia*	–	–	–	–
Herbras/*Gerbera*	–	–	–	–
Gladiol/*Gladiol*	–	–	–	–
Pisang-Pisangan/*Heliconia*	–	–	–	–
Soka/*Ixora*	–	–	–	–
Krisan/*Chrysantemum*	–	–	–	–
Mawar/*Rose*	–	–	–	–
Melati/*Jasmine*	–	–	–	–
Monstera/*Monstera*	–	–	–	–
Pakis/*Leather Leaf Fern*	–	–	–	–
Palem/*Palm* (pohon/*tree*)	–	–	–	–
Philodendron/*Philodendron*	–	–	–	–
Pedang-Pedangan/*Sanseviera*	–	–	–	–

https://karangasemkab.bps.go.id

Jenis Tanaman *Kind of Plants*	2021	2022	2023	2024
(1)	(2)	(3)	(4)	(5)
Sedap Malam/*Tuberose*	–	–	–	–
Anggrek Pot/*Orchid Potted Orchid*	–	–	–	–
Bromelia	–	–	–	–
Puring/*Croton*	–	–	–	–
Bugenvil	–	–	–	–

Sumber/*Source*: Badan Pusat Statistik, Statistik Pertanian Hortikultura SPH-TH/*BPS-Statistics Indonesia, Agricultural Statistik for Horticulture SPH-TH*

https://karangasemkab.bps.go.id

Tabel 5.6 **Produksi Tanaman Hias Menurut Jenis Tanaman di Kecamatan Kubu (tangkai), 2021–2024**
Table ***Production of Ornamental Plants by Kind of Plant n Kubu District (stalks), 2021–2024***

Jenis Tanaman *Kind of Plants*	Satuan *Unit*	2021	2022	2023	2024
(1)	(2)	(3)	(4)	(5)	(6)
Kamboja Jepang/*Adenium*	Pohon/*Tree*	–	–	–	–
Sri Rejeki/*Aglaonema*	Pohon/*Tree*	–	–	–	–
Anggrek Potong/*Cut Orchid*	Tangkai/*Stalks*	–	–	–	–
Anthurium Bunga/*Flamingo Lily Flower*	Tangkai/*Stalks*	–	–	–	–
Anthurium Daun/*Anthurium*	Pohon/*Tree*	–	–	–	–
Anyelir/*Carnation*	Tangkai/*Stalks*	–	–	–	–
Keladi Hias/*Caladium*	Pohon/*Tree*	–	–	–	–
Hanjuang/*Cordyline*	Pohon/*Tree*	–	–	–	–
Balanceng/*Dieffenbacia*	Pohon/*Tree*	–	–	–	–
Dracaena/*Dracaena*	Pohon/*Tree*	–	–	–	–
Euphorbia/*Euphorbia*	Pohon/*Tree*	–	–	–	–
Herbras/*Gerbera*	Tangkai/*Stalks*	–	–	–	–
Gladiol/*Gladiol*	Tangkai/*Stalks*	–	–	–	–
Pisang-Pisangan/*Heliconia*	Tangkai/*Stalks*	–	–	–	–
Soka/*Ixora*	Pohon/*Tree*	–	–	–	–
Krisan/*Chrysantemum*	Tangkai/*Stalks*	–	–	–	–
Mawar/*Rose*	Tangkai/*Stalks*	–	–	–	–
Melati/*Jasmine*	Kilogram	–	–	–	–
Monstera/*Monstera*	Pohon/*Tree*	–	–	–	–
Pakis/*Leather Leaf Fern*	Pohon/*Tree*	–	–	–	–
Palem/*Palm* (pohon/*tree*)	Pohon/*Tree*	–	–	–	–
Philodendron/*Philodendron*	Pohon/*Tree*	–	–	–	–
Pedang-Pedangan/*Sanseviera*	Rumpun/*clumps*	–	–	–	–

https://karangasemkab.bps.go.id

Jenis Tanaman *Kind of Plants*	Satuan *Unit*	2021	2022	2023	2024
(1)	(2)	(3)	(4)	(5)	(6)
Sedap Malam/*Tuberose*	Tangkai/*Stalks*	–	–	–	–
Anggrek Pot/*Orchid Potted Orchid*	Pohon/*Tree*	–	–	–	–
Bromelia	Pohon/*Tree*	–	–	–	–
Puring/*Croton*	Pohon/*Tree*	–	–	–	–
Bugenvil	Pohon/*Tree*	–	–	–	–

Catatan/*Note:*

Sumber/*Source*: Badan Pusat Statistik, Statistik Pertanian Hortikultura SPH-TH/*BPS-Statistics Indonesia, Agricultural Statistik for Horticulture SPH-TH*

https://karangasemkab.bps.go.id

Tabel 5.7 **Produksi Buah-Buahan dan Sayuran Tahunan Menurut Jenis Tanaman di Kecamatan Kubu (kuintal), 2021-2024**
Table ***Production of Annual Fruits and Vegetables by Kind of Plant in Kubu District (quintal), 2021–2024***

Jenis Tanaman *Kind of Plants*	2021	2022	2023	2024
(1)	(2)	(3)	(4)	(5)
Buah–Buahan/Fruits:				
Alpukat/*Avocado*	1	8	2	4,00
Anggur/*Grape*	–	–	–	–
Apel/*Apple*	–	–	–	–
Belimbing/*Star Fruit*	–	–	–	–
Duku/Langsat/Kokosan/*Duku*	–	–	–	–
Durian/*Durian*	–	127	204	214,00
Jambu Air/*Water Apple*	96	150	510	532,00
Jambu Biji/*Guava*	108	74	171	182,52
Jeruk Besar/*Pomelo*	–	–	–	–
Jeruk Siam/Keprok/*Orange/Tangerine*	–	354	205	219,07
Mangga/*Mango*	69.861	56.366	83.363	90.760,68
Manggis/*Mangosteen*	–	–	–	–
Nangka/Cempedak/*Jackfruit*	682	362	1.991	2.064,21
Nenas/*Pineapple*	12	32	31	33,00
Pepaya/*Papaya*	218	217	233	96,00
Pisang/*Banana*	2.611	1.956	2.948	3.032,53
Rambutan/*Rambutan*	–	–	–	–
Salak/*Snakefruit*	–	–	–	–
Sawo/*Sapodilla/Sawo*	1.289	581	621	638,00
Sirsak/*Soursop*	63	21	–	–
Sukun/*Breadfruit*	–	–	–	–
Buah naga/*Dragon fruit*	78	40	78	77,17
Lemon	–	–	–	–

https://karangasemkab.bps.go.id

Jenis Tanaman *Kind of Plants*	2021	2022	2023	2024
(1)	(2)	(3)	(4)	(5)
Lengkeng/*Dimocarpus Longan*	–	–	–	318,00
Sayuran/Vegetable:				
Jengkol/*Jengkol*	–	–	–	–
Melinjo/*Gnetum*	–	–	–	–
Petai/*Twisted Cluster Bean*	–	–	–	–

Catatan/*Note:*

Sumber/*Source*: Badan Pusat Statistik, Statistik Pertanian Hortikultura SPH–BST/*BPS–Statistics Indonesia, Agricultural Statistik for Horticulture SPH–BST*

https://karangasemkab.bps.go.id

BAB
Chapter
06

PARIWISATA, TRANSPORTASI, DAN KOMUNIKASI

TOURISM, TRANSPORTATION, AND COMMUNICATION

Banyaknya Desa/Kelurahan dengan Keberadaan Sarana Akomodasi

The number of villages/subdistricts with accommodation facilities



3 **Desa/Kelurahan terdapat Hotel**
The villages/subdistricts have hotel



4 **Desa/Kelurahan terdapat Penginapan**
The villages/subdistricts have inn



Banyaknya Desa/Kelurahan Menurut Keberadaan Kantor Pos/Perusahaan/Agen Jasa Ekspedisi Swasta

Number of Villages/Subdistrict by The Presence of Post Offices/Private Expedition Service Companies/Agents



9

Desa/Kelurahan terdapat Kantor Pos
The villages/subdistricts have a post office



0

Desa/Kelurahan terdapat Perusahaan/Agen Jasa Ekspedisi Swasta
The villages/subdistricts have private expedition service company

Sumber/Source:
Badan Pusat Statistik, Pendataan Potensi Desa (Podes) 2024/
BPS-Statistics Indonesia, Village Potential Data Collecting 2024

https://karangasemkab.bps.go.id

PENJELASAN TEKNIS

1. **Hotel** adalah jenis akomodasi yang mempergunakan sebagian atau keseluruhan bangunan untuk jasa pelayanan penginapan, penyedia makanan dan minuman serta jasa lainnya (seperti restoran, binatu, dll) bagi masyarakat umum yang dikelola secara komersial dengan izin usaha sebagai hotel.

2. **Penginapan (hostel/motel/losmen/wisma)** adalah jenis akomodasi yang mempergunakan sebagian atau keseluruhan bangunan untuk jasa pelayanan penginapan bagi umum, biasanya tanpa fasilitas pelayanan makan minum yang dikelola secara komersial dengan izin usaha bukan hotel. Yang dicatat mencakup hostel, motel, matel, bumi perkemahan, pondok wisata, losmen, wisma, dan sejenisnya.

3. **Kantor pos** adalah pemberi pelayanan komunikasi tertulis dan/atau surat elektronik, layanan paket, layanan logistik, layanan transaksi keuangan, dan layanan keagenan pos untuk kepentingan umum.

TECHNICAL NOTES

1. ***Hotel*** *is a type of accommodation that uses part or all of a building to provide lodging services, food and beverage services, as well as other services (such as restaurants, laundry, etc.) for the general public. Hotels are managed commercially and operate under a business license as a hotel.*

2. ***Inn (hostel/motel/inn/lodge)*** *is a type of accommodation that uses part or all a building to provide lodging services for the general public, usually without food and beverage services. They are managed commercially but operate under a business license other than a hotel. This category includes hostels, motels, campgrounds, tourist cottages, inns, lodges, and similar types.*

3. ***Post office*** *is a service provider for written and/or electronic communication, parcel services, logistics services, financial transaction services, and postal agency services for public use.*

https://kemasemkab.bps.go.id

4. **Kantor Pos Pembantu** adalah unit usaha PT Pos Indonesia (Persero) di luar kota yang mempertanggungjawabkan penerimaan dan pengeluaran serta kepengurusan eksploitasinya kepada Kantor Pos dan Giro.

5. **Rumah pos** berfungsi sama seperti kantor pos dan kantor pos pembantu, bedanya rumah pos biasanya terletak di daerah terpencil.

6. **Pos keliling** adalah pelayanan pos (menjual, mengirim, dan menerima benda pos) keliling dengan menggunakan mobil atau sarana angkutan yang berfungsi sama seperti kantor pos atau kantor pos pembantu.

7. **Perusahaan/agen jasa ekspedisi (pengiriman barang/ dokumen) swasta** adalah pelayanan pengiriman paket maupun dokumen yang dikelola oleh pihak swasta, misalnya Tiki, JNE, ESL, Wahana, dll. Pilihan jawaban untuk status operasional perusahaan/agen jasa ekspedisi (pengiriman barang/dokumen) swasta.

4. ***A sub-post office*** *is a business unit of PT Pos Indonesia (Persero) located outside the city, responsible for receipts, expenditures, and the management of its operations to the Post and Giro Office.*

5. ***Post Office*** *functions the same as a post office and a sub-post office, with the difference that postal houses are usually located in remote areas.*

6. ***Mobile postal service*** *is a postal service (selling, sending, and receiving postal items) operated on a mobile basis using vehicles or other means of transportation, functioning the same as a post office or sub-post office.*

7. ***Private courier service company/agency (for delivery of goods/documents)*** *is a sevice provider for parcel and document delivery managed by private entities, such as Tiki, JNE, ESL, Wahana, etc. The response options cover the operational status of private courier service companies/agencies.*

https://karangasemkab.bps.go.id

ULASAN

Pada tahun 2024, Kecamatan Kubu memiliki 3 desa/kelurahan dengan hotel dan 4 desa/kelurahan dengan penginapan. Dalam hal transportasi, 9 desa/kelurahan di Kubu tercatat memiliki prasarana transportasi darat yang menghubungkan antardesa. Dari sisi komunikasi, 9 desa di Kubu telah memiliki kantor pos, pos pembantu, atau rumah pos. Namun, belum terdapat desa dengan pos keliling, perusahaan atau agen jasa ekspedisi swasta. Padahal dengan kehadiran fasilitas ini seharusnya dapat memperkuat jaringan distribusi barang dan layanan komunikasi.

DESCRIPTION

In 2024, Kubu District had 3 villages with hotels and 4 villages with inns. In terms of transportation, 9 villages in Kubu were recorded to have land transportation infrastructure that connects villages. From the perspective of communication, 9 villages in Kubu had post offices, subsidiary post offices, or postal houses. However, there were no villages with mobile post services, private expedition service companies, or private delivery agents. The absence of these facilities indicates that the distribution network and communication services in Kubu District have not been fully optimized.

https://karangasemkab.bps.go.id

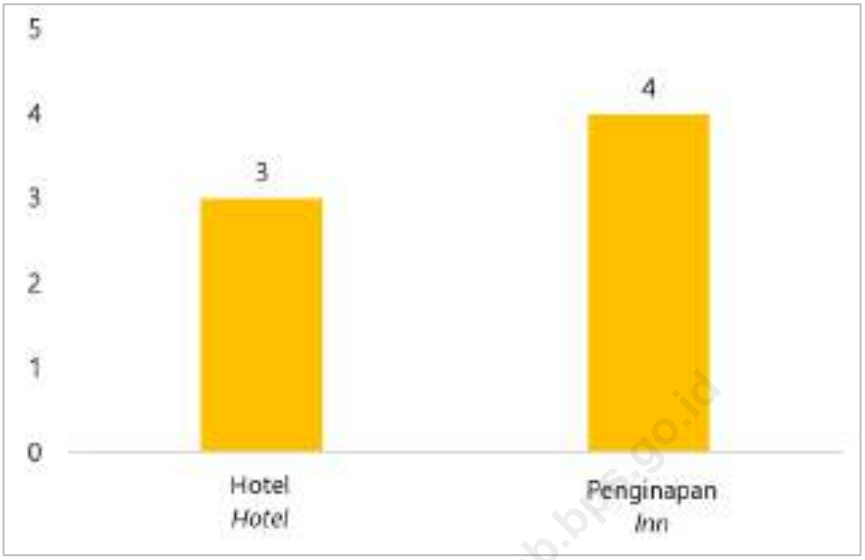

Sumber/*Source*: Badan Pusat Statistik, Pendataan Potensi Desa (Podes) 2024/*BPS-Statistics Indonesia, Village Potential Data Collecting 2024*

Gambar 11 **Banyaknya Desa/Kelurahan dengan Keberadaan Sarana Akomodasi Menurut Jenis Akomodasi di Kecamatan Kubu, 2024**
Figure ***Number of Villages/Subdistricts by Availability of Accomodation Facility in Kubu District, 2024***

https://kecamatansemkab.bps.go.id



Sumber/*Source*: Badan Pusat Statistik, Pendataan Potensi Desa (Podes) 2024/*BPS-Statistics Indonesia, Village Potential Data Collecting 2024*

Gambar 12 **Banyaknya Desa/Kelurahan Menurut Keberadaan Kantor Pos/Pos Pembantu/Rumah Pos, Pos Keliling, dan Perusahaan/Agen Jasa Ekspedisi Swasta di Kecamatan Kubu, 2024**
Figure ***Number of Villages/Subdistricts by Availability of Post Offices/Subsidiary of Post Offices/Post Houses, Mobile Postal Service, and Private Expedition Service Companies/Agencies in Kubu District, 2024***

https://karangasem.bps.go.id

6.1 PARIWISATA/*TOURISM*

Tabel 6.1.1 Banyaknya Desa/Kelurahan dengan Keberadaan Sarana Akomodasi Menurut Jenis Akomodasi di Kecamatan Kubu, 2024
***Table** Number of Villages[1]/Subdistricts with Availability of Accomodation Facilities by Type of Accomodation in Kubu District, 2024*

Jenis Akomodasi *Type of Accomodation*	2024
(1)	(2)
Hotel	3
Penginapan *Inn*	4

Catatan/*Note:*
Sumber/Source: Badan Pusat Statistik, Pendataan Potensi Desa (Podes)/*BPS-Statistics Indonesia, Village Potential Data Collecting*

https://karangasemkab.bps.go.id

6.2 TRANSPORTASI/*TRANSPORTATION*

Tabel 6.2.1 **Banyaknya Desa/Kelurahan Menurut Prasarana dan Sarana Transportasi Antardesa/kelurahan di Kecamatan Kubu, 2024**
Table ***Number of Villages/Subdistricts by Transportation Infrastructure and Facilities Between Villages/Subdistricts in Kubu District, 2024***

Prasarana dan Sarana Transportasi Antardesa/kelurahan *Transportation Infrastructure and Facilities Between Villages/Subdistricts*	2024
(1)	(2)
Darat/*Land*	9
Air/*Water*	–
Darat dan air/*Land and water*	–
Udara/*Air*	–

Catatan/*Note:*
Sumber/Source: Badan Pusat Statistik, Pendataan Potensi Desa (Podes)/*BPS-Statistics Indonesia, Village Potential Data Collecting*

https://karangasemkab.bps.go.id

6.3 KOMUNIKASI/*COMMUNICATION*

Tabel 6.3.1 **Banyaknya Desa/Kelurahan Menurut Keberadaan Kantor Pos/Pos Pembantu/Rumah Pos, Pos Keliling, dan Perusahaan/Agen Jasa Ekspedisi Swasta di Kecamatan Kubu, 2024**
Table ***Number of Villages/Subdistricts by Post Office/Subsidiary of Post Office, Mobile Portal Service, Private Expedition Service Company in Kubu District, 2024***

Fasilitas Pos dan Ekspedisi *Post and Expedition Facilities*	2024
(1)	(2)
Kantor Pos/Pos Pembantu/Rumah Pos *Post Office/Subsidiary of Post Office*	9
Pos Keliling *Mobile Portal Service*	–
Perusahaan/Agen Jasa Ekspedisi Swasta *Private Expedition Service Company*	–

Catatan/*Note:*
Sumber/Source: Badan Pusat Statistik, Pendataan Potensi Desa (Podes)/*BPS-Statistics Indonesia, Village Potential Data Collecting*

https://kuangasemkab.bps.go.id

BAB
Chapter
07

PERBANKAN, KOPERASI, DAN PERDAGANGAN

BANKING, COOPERATIVES, AND TRADE

Jumlah Perbankan

Total Banking

22
Lembaga

- **Bank Umum Pemerintah** — *Government Bank* — **3**
- **0** — **Bank Umum Swasta** — *Private Bank*
- **Bank Perkreditan Rakyat** — *Government Bank* — **8**



Jumlah Koperasi

Total Cooperative



7
Lembaga

Jumlah Perdagangan

Total Trade



18
Lembaga

Sumber/Source:
Kantor Pertanahan Kabupaten Karangasem/*National Land Board of Karangasem Regency*
Badan Meteorologi, Klimatologi, dan Geofisika/*Meteorological, Climatological, and Geophysical Agency*

https://karangasemkab.bps.go.id

PENJELASAN TEKNIS

1. **Bank umum pemerintah** adalah bank yang sebagian atau seluruh sahamnya dimiliki oleh pemerintah Indonesia. Contoh Bank Rakyat Indonesia (BRI), Bank Negara Indonesia (BNI), Bank Mandiri, Bank Pembangunan Daerah (BPD), dan Bank Tabungan Negara (BTN).

2. **Bank umum swasta** adalah bank yang sebagian besar sahamnya dimiliki oleh swasta nasional serta akta pendiriannya pun didirikan oleh swasta, pembagian keuntungannya juga untuk swasta nasional, contohnya Bank Permata, Bank Central Asia (BCA), Bank Niaga, Rabo Bank, dan Bank Sinarmas.

3. **Bank Perkreditan Rakyat (BPR)** adalah bank yang menerima simpanan dalam bentuk deposito berjangka, tabungan, atau bentuk lain yang disamakan dengan itu, manyalurkan dana dalam bentuk kredit kepada masyarakat yang membutuhkan. BPR dapat menempatkan dananya dalam bentuk Sertifikat BI (SBI), deposito berjangka, atau tabungan pada bank lain.

TECHNICAL NOTES

1. ***Government banks*** *are banks in which some or all of the shares are owned by the Government of Indonesia. Examples include Bank Rakyat Indonesia (BRI), Bank Negara Indonesia (BNI), Bank Mandiri, Regional Development Bank (BPD), and Bank Tabungan Negara (BTN).*

2. ***Private banks*** *are banks in which the majority of shares are owned by national private entities, and the deed of establishment is also set up by private parties. The profits are distributed to national private shareholders. Examples include Bank Permata, Bank Central Asia (BCA), Bank Niaga, Rabo Bank, and Bank Sinarmas.*

3. ***Rural banks (BPR)*** *are banks that accept deposits in the form of time deposits, savings, or other similar forms, and distribute funds in the form of credit to communities in need. BPRs may also place their funds in the form of Bank Indonesia Certificates (SBI), time deposits, or savings at other banks. Their presence is often recognizable by signboards marked "BPR."*

https://kalteng.kemenkumham.go.id

Keberadaan BPR bisa didekati dengan plang BPR.

4. **Koperasi** adalah badan usaha yang beranggotakan orang seorang atau badan hukum koperasi dengan melandaskan kegiatannya berdasarkan prinsip koperasi sekaligus sebagai gerakan ekonomi rakyat yang berdasar atas asas kekeluargaan.

4. ***Cooperative*** *is an establishment that its member are people or establishments with legal status of cooperative and its activities based on people economic movement.*

https://karangasemkab.bps.go.id

ULASAN

Lembaga perbankan memiliki peran penting dalam menggerakkan perekonomian masyarakat, baik melalui layanan tabungan, penyaluran kredit usaha, maupun pembiayaan perumahan. Pada tahun 2024, di Kecamatan Kubu tercatat terdapat 3 desa yang memiliki bank umum pemerintah, dan 8 desa memiliki bank perkreditan rakyat.

Koperasi menjadi salah satu pilar penting dalam perekonomian lokal. Dengan menjangkau berbagai bidang usaha, koperasi diharapkan mampu membantu anggota dalam memenuhi kebutuhan serta memperkuat daya saing ekonomi di tingkat desa maupun kelurahan. Pada tahun 2024, di Kecamatan Kubu terdapat 1 desa dengan koperasi unit desa (KUD) dan 6 desa dengan koperasi simpan pinjam.

Sebagai salah satu sarana distribusi barang dan jasa, pasar berperan penting dalam menjaga ketersediaan kebutuhan masyarakat serta mendorong perputaran ekonomi daerah. Di Kecamatan Kubu pada tahun 2024 tercatat 2 desa memiliki pasar permanen, 4 desa/kelurahan memiliki

DESCRIPTION

Banking institutions play an important role in driving the community's economy, whether through savings services, business credit distribution, or housing finance. In 2024, there were 3 villages in Kubu District with government banks, and 8 villages with rural banks.

Cooperatives are one of the key pillars of the local economy. By reaching various business sectors, cooperatives are expected to help members meet their needs and strengthen economic competitiveness at the village level. In 2024, there was 1 village in Kubu District with a village unit cooperative (KUD) and 6 villages with savings and loan cooperatives.

As one of the main facilities for distributing goods and services, markets play an essential role in ensuring the availability of community needs and stimulating regional economic activity. In 2024, there were 2 villages in Kubu District with permanent markets, 4 villages with semi-permanent markets, and 1 village with a non-building market.

https://kubukab.bps.go.id

pasar semi permanen, dan 1 desa memiliki pasar tanpa bangunan.

https://karangasemkab.bps.go.id

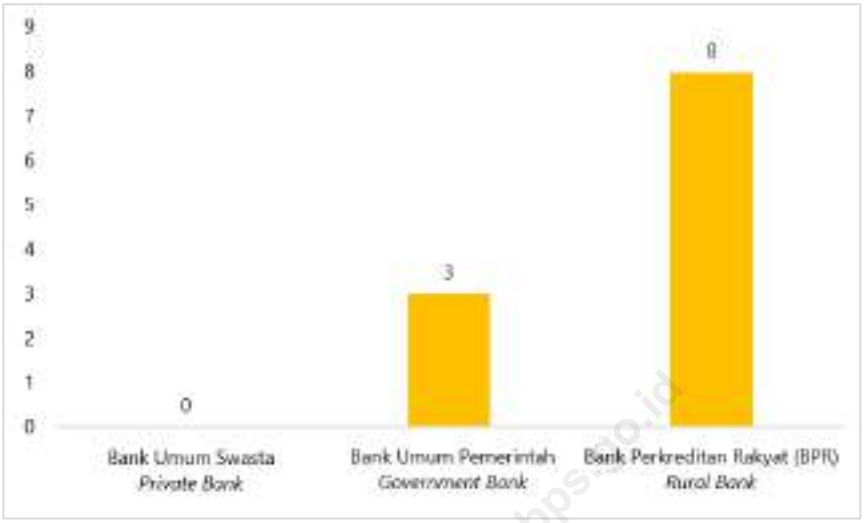

Sumber/*Source*: Badan Pusat Statistik, Pendataan Potensi Desa (Podes) 2024/*BPS-Statistics Indonesia, Village Potential Data Collecting 2024*

Gambar 13 **Banyaknya Desa/Kelurahan dengan Keberadaan Sarana Lembaga Keuangan Bank Menurut Jenis Bank di Kecamatan Kubu, 2024**
Figure ***Number of Villages/Subdistricts by Availability of Bank in Kubu District, 2024***

https://kubukab.bps.go.id

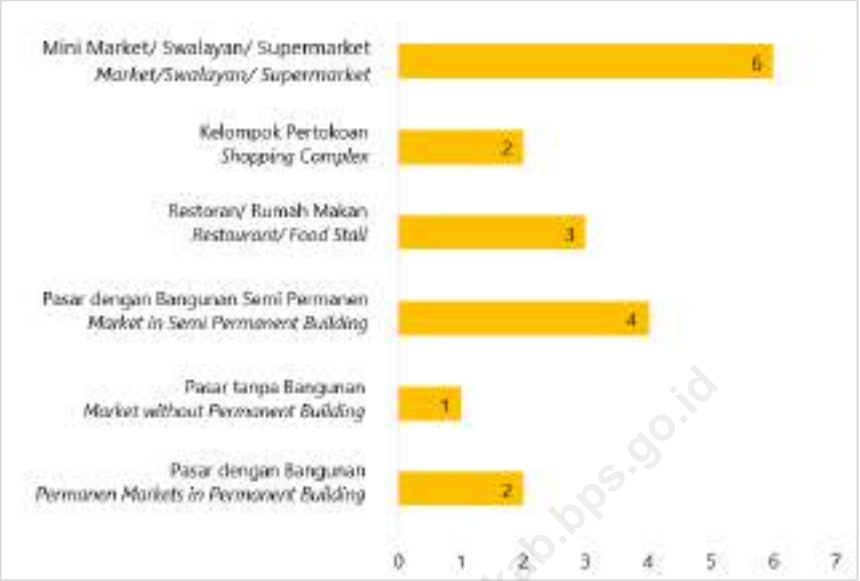

Sumber/*Source*: Badan Pusat Statistik, Pendataan Potensi Desa (Podes) 2024/*BPS-Statistics Indonesia, Village Potential Data Collecting 2024*

Gambar 14 **Banyaknya Desa/Kelurahan dengan Keberadaan Sarana Perdagangan Menurut Jenis Sarana Perdagangan di Kecamatan Kubu, 2024**
Figure ***Number of Villages/Subdistricts by Availability of Trading Facilities in Kubu District, 2024***

https://kubu.bps.go.id

Tabel 7.1 Banyaknya Desa/Kelurahan dengan Keberadaan Sarana Lembaga Keuangan Bank Menurut Jenis Bank di Kecamatan Kubu, 2024
Table *Number of Villages/Subdistricts with Availability of Bank by Type of Bank in Kubu District, 2024*

Jenis Bank *Type of Bank*	2024
(1)	(2)
Bank Umum Pemerintah *Government Bank*	3
Bank Umum Swasta *Private Bank*	–
Bank Perkreditan Rakyat (BPR) *Rural Bank*	8

Catatan/*Note:*
Sumber/Source: Badan Pusat Statistik, Pendataan Potensi Desa (Podes)/*BPS-Statistics Indonesia, Village Potential Data Collecting*

https://karangasemkab.bps.go.id

Tabel 7.2 **Banyaknya Desa/Kelurahan dengan Keberadaan Koperasi Aktif Menurut Jenis Koperasi di Kecamatan Kubu, 2024**
Table ***Number of Villages/Subdistricts with Availability of Cooperative by Type of Cooperative in Kubu District, 2024***

Jenis Bank *Type of Bank*	2024
(1)	(2)
Koperasi Unit Desa (KUD) *Village Cooperative Unit*	1
Koperasi industri kecil dan kerajinan rakyat (Kopinkra) *Small industry and citizen handicraft cooperative*	–
Koperasi simpan pinjam (kospin) *Savings and loan cooperative*	6
Koperasi lainnya *Other cooperative*	–

Catatan/*Note:*
Sumber/Source: Badan Pusat Statistik, Pendataan Potensi Desa (Podes)/*BPS-Statistics Indonesia, Village Potential Data Collecting*

https://karangasemkab.bps.go.id

Tabel 7.3 **Banyaknya Desa/Kelurahan dengan Keberadaan Sarana Perdagangan Menurut Jenis Sarana Perdagangan di Kecamatan Kubu, 2024**
Table ***Number of Villages/Subdistricts with Availability of Trade Facilities Type of Trade Facilities in Kubu District, 2024***

Jenis Sarana Perdagangan *Type of Trade Facilities*	2024
(1)	(2)
Kelompok pertokoan *Shopping complexs*	2
Pasar dengan bangunan permanen *Markets in permanent building*	2
Pasar dengan bangunan semi permanen *Market in semi permanent building*	4
Pasar tanpa bangunan *Market without permanent building*	1
Mini market/swalayan/supermarket	6
Restoran/rumah makan *Restaurant/food stall*	3

Catatan/*Note:*
Sumber/Source: Badan Pusat Statistik, Pendataan Potensi Desa (Podes)/*BPS-Statistics Indonesia, Village Potential Data Collecting*

https://karangasemkab.bps.go.id

https://karangasemkab.bps.go.id

DAFTAR PUSTAKA/*BIBLIOGRAPHY*

Kementerian Pertanian & Badan Pusat Statistik. 2023. *Pedoman Statistik Pertanian Hortikultura (SPH)*. Jakarta: Kementerian Pertanian.

Badan Pusat Statistik. 2024. *Buku 3: Konsep dan Definisi Podes 2024*. Jakarta: Badan Pusat Statistik.

https://karangasemkab.bps.go.id

https://karangasemkab.bps.go.id

SENSUS EKONOMI 2026

BerAKHLAK

#bangga melayani bangsa

DATA

MENCERDASKAN BANGSA

Enlighten The Nation

https://karangasemkab.bps.go.id

BADAN PUSAT STATISTIK
KABUPATEN KARANGASEM
BPS-STATISTICS KARANGASEM REGENCY

Jl. R.A Kartini No.4 Amlapura 80811
Telp: (0363) 21159, Fax: (0363) 22339
Homepage: https://karangasemkab.bps.go.id
Email: bps5107@bps.go.id

ISSN 2477-7390